Ålands statistik- och utredningsbyrå

ÅLAND IN FIGURES

2022

Contents

	Page
Geographical data	2
Environment and energy	3
Population	4
Housing and construction	9
Primary industries	11
Manufacturing, trade and finance	13
Shipping	14
Tourism	15
Transport and communications	17
Map	18
Labour market	21
Income and taxes	23
Wages and salaries, CPI	24
National accounts	25
Enterprises	26
Public finance	28
Health and medical care	29
Social welfare	30
Education	32
Culture	34
Justice	35
Elections	35
About Åland	Inside back of the cover

Symbols and definitions

-	= Magnitude nil
0	= Magnitude less than half of unit employed
..	= Data not available or too uncertain for presentation
,	= Decimal separator
F	= Females
M	= Males
MEUR	= Million euro
Rural district	= Eckerö, Finström, Geta, Hammarland, Jomala, Lemland, Lumparland, Saltvik and Sund
Archipelago	= Brändö, Föglö, Kumlinge, Kökar, Sottunga and Vårdö

Cover design and illustrations: Respons Reklambyrå
Printer: Grano Ab

Population and Environment

Population 2021
30 344

Dwellings 2020
17 052

Net immigration 2021
163

Wind power, share of electricity production in Åland 2021
90 %

Area
Land 1 554 km²
Water 11 771 km²

Geography

	Islands	Lakes
> 0,25 ha	6 757	379
< 0,25 ha, ca	20 000	1 500
Inhabited islands, ca	60	
Highest point	Orrdalsklint 129 m above sea level	

Area, km^2

Total	**13 324**
Land	1 554
Water	11 771

Land area in %

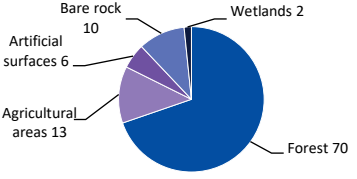

Weather

Month	Mean temperature C^o		Precipitation, mm		Hours of sunshine
	1991-2020	2021	1991-2020	2021	2021
Jan-Dec	**6,5**	**6,9**	**628**	**570**	**1 967**
Jan	-1,4	-1,0	53	73	10
Feb	-2,4	-3,2	36	18	77
Mar	-0,2	1,8	34	30	141
Apr	4,0	3,8	31	27	264
May	9,2	8,6	37	70	228
Jun	13,6	16,9	56	15	376
Jul	17,0	19,5	48	50	371
Aug	16,3	15,5	65	85	214
Sep	11,9	11,0	64	35	135
Oct	6,9	8,8	74	101	65
Nov	3,1	3,1	68	25	44
Dec	0,4	-2,4	62	42	42

Note: Number of hours of sunshine unavailable for one day in August and November.

Protected areas

	1980	1990	2000	2021
Nature reserves				
Land, hectares	616	1 058	1 475	3 105
- % of Åland	0,4	0,7	1,0	2,0
Water, hectares	6 292	7 438	8 605	33 049
- % of Åland	1,2	1,4	1,6	2,8 [1)]
Natural monuments, number	8	9	10	10
Bird protection areas, number	2	5	8	9

1) Åland's water area was changed in 2003

Consumption of oil products

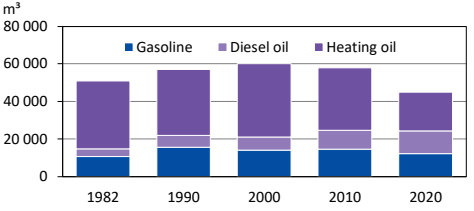

Supply of electricity, GWh

	2000	2010	2020	2021
Total	**242**	**300**	**302**	**331**
Imports, Sweden	194	206	230	252
Imports, Finland	14	22	12	16
Own production	34	72	60	63
- oil	20	8	0	1
- wind power	15	53	57	56
- bio energy	..	11	0	3
- solar power [1)]	..	..	2	3
Export	..	..	-	0

1) Estimated based on the capacity of solar panels in use

Waste 2020	51 090 tons

Population 31.12

	1980	2000	2021
Åland	**22 783**	**25 776**	**30 344**
Females	11 509	13 076	15 256
Males	11 274	12 700	15 088
Region/Municipality			
Mariehamn	9 553	10 488	11 742
Rural district	10 778	12 940	16 547
Eckerö	685	830	933
Finström	2 052	2 299	2 638
Geta	471	478	505
Hammarland	1 196	1 351	1 619
Jomala	2 615	3 328	5 512
Lemland	954	1 585	2 135
Lumparland	302	377	376
Saltvik	1 564	1 679	1 810
Sund	939	1 013	1 019
Archipelago	2 452	2 348	2 055
Brändö	550	514	449
Föglö	608	595	501
Kumlinge	454	405	313
Kökar	304	296	224
Sottunga	149	129	105
Vårdö	387	409	463
Inhabitants per km^2	15,4	16,9	19,5

Population increase 2000-2021	17,7 %

Population by age 31.12, %

	1980	2000	2021
0-14	19,9	18,6	16,4
15-64	64,4	65,0	60,2
65+	15,6	16,4	23,4

Households 31.12

	1980	2000	2020
Households	9 037	11 074	14 243
Average size	2,50	2,30	2,07

Population by country of birth 31.12, per cent

	2000	2010	2020	2021
Åland	72,5	66,9	62,4	62,1
Finland	19,8	19,6	18,5	18,2
Sweden	5,2	7,5	9,9	10,2
Other Nordic countries	0,3	0,3	0,3	0,3
Baltic countries	0,1	1,3	1,9	2,0
Other Europe	0,6	2,2	3,7	3,8
Asia	0,4	1,2	1,8	1,8
Other countries	0,5	0,6	0,9	0,9
Unknown	0,6	0,5	0,6	0,6

Finnish citizens 2021	88 %

Population by language 31.12.

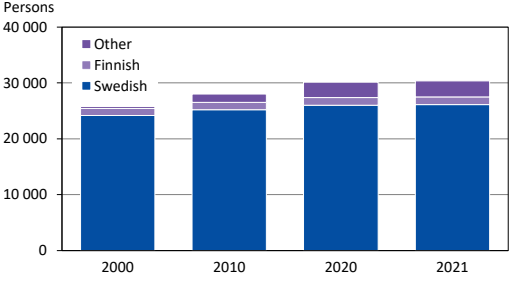

Population by religion 31.12, per cent

	2000	2010	2020	2021
Lutheran National Church	92,8	83,3	70,5	69,2
Other communities	0,5	0,9	1,3	1,4
Not member of a community	6,7	15,8	28,1	29,4

Population by age and sex 31.12.2021, per cent

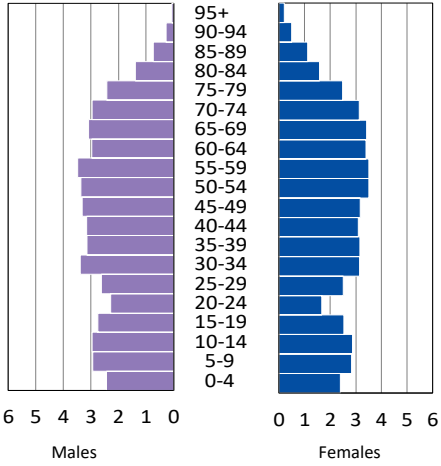

Vital statistics

	2019	2020	2021
Births	267	261	293
Deaths	266	291	263
Excess of births	1	-30	30
Immigration	847	957	..
Emigration	764	742	..
Net migration	83	215	163 [1)]
Correction	11	60	22 [1)]
Increase in population	**95**	**245**	**215**
Marriages	136	91	91 [1)]
Divorces	59	58	40 [1)]

1) Preliminary figures

Increase in population 1971-2021

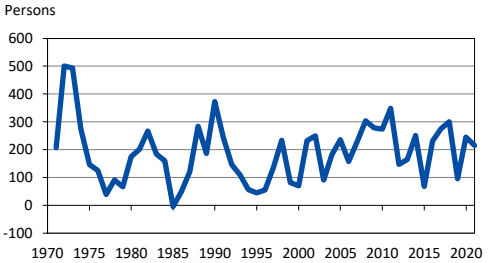

Immigration and emigration by country 2020

	Immi-gration	Emi-gration	Net
Total	**957**	**742**	**215**
Finland	324	320	4
Sweden	462	311	151
Other Nordic countries	6	11	-5
Rest of the world	165	100	65

Births by age of mother 1991-2021

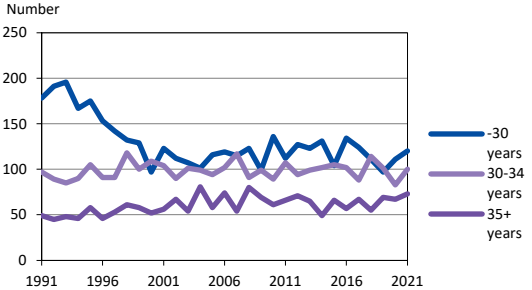

Causes of death

	2010	2015	2019
Total	**239**	**285**	**266**
Circulatory system diseases	95	113	93
Tumors	76	81	89
Other diseases	61	80	73
Suicide	1	1	2
Accidents and violence	6	10	9

Average life expectancy

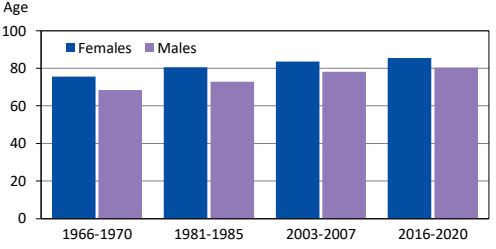

The 10 most common surnames, persons

Rank	Name	2000	2020	2021
1	Karlsson	1 280	1 140	1 150
2	Eriksson	1 014	873	862
3	Mattsson	813	667	663
4	Jansson	783	656	643
5	Johansson	615	531	533
6	Andersson	525	501	502
7	Gustafsson	309	297	298
8	Häggblom	277	295	289
9	Söderlund	258	231	222
10	Lindholm	204	217	217

Most common first names 2021 Anna and Karl

Dwellings

	2000	2010	2020
Dwellings	12 450	14 957	17 052
Type of buildings, %			
Detached	61,5	63,7	59,8
Terraced, block of flats	33,9	32,9	37,5
Other	4,7	3,4	2,7

Dwellings completed by type of building 2010-2020

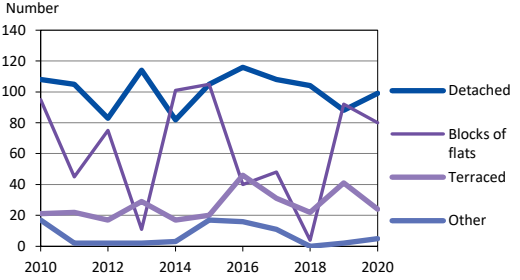

Household dwelling units

	2000	2010	2020
Household dwelling units	11 074	12 894	14 243
Tenure status, %			
Owner	65,1	65,9	67,0
Rented	29,2	26,2	27,6
Other	5,7	7,9	5,4

Cottages

	2015	2020	2021
Åland	**8 471**	**8 561**	**8 546**
Region, %			
Mariehamn	1,0	1,0	0,9
Rural districts	68,4	68,3	68,1
Archipelago	30,5	30,7	30,9

Trade and Industry



Production of apples 2021
4 900 ton



Arable land for ecological production 2021
3 800 ha

Åland owned shipping fleet 2021
44 vessels

Guest nights 2021
344 000

Private cars 2021
845 st/1 000 invånare

Agricultural production 2021

Product	Tonnes	1 000 EUR
Total	**..**	**26 800**
Milk	17 000	6 000
Beef	670	2 100
Mutton	69	260
Eggs	345	800
Wheat	4 000	880
Barley, oats	800	140
Rye	1 700	280
Potatoes	18 270	3 120
Onions	7 200	4 200
Chinese cabbage, head lettuce	275	380
Apples	4 900	6 320
Other	1 720	2 353
Active farms	364	
Arable land, hectares	13 800	
-of which used for ecological production	3 800	

Arable land for ecological production 2021	28 %

Livestock 2000-2021, number of animals

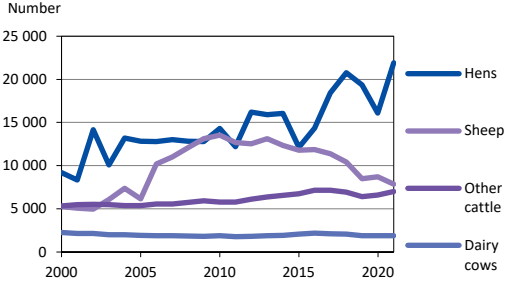

Forestry, roundwood production 2021

	1 000 m^3	1 000 EUR
Total	**350**	**6 548**
Logs	85	3 138
Pulp	265	3 409

Fishing, total catch 2021

	Tons	1 000 EUR
Total	**9 355**	**2 610**
Baltic herring, sprat	9 201	1 817
Cod	30	83
Whitefish	28	165
Perch	39	316
Pike-perch	8	69
Pike	9	27
Other species	40	97
Crayfish	..	35
Farmed fish	**4 908**	**29 418**
Number of fish farms	25	

Roe deers shot 1975-2021

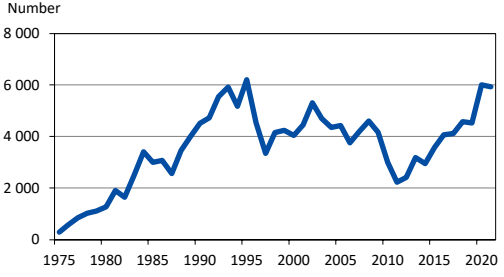

Hunting licences issued 2021	4 171

Turnover in manufacturing industry by industry, MEUR

Industry	2010	2020	2021 [1)]
Manufacturing	**212**	**331**	**360**
Food industry	94	175	185
Rubber and plastic products	50	72	73
Machinery and equipment	15	8	14
Other manufacturing	52	76	87

1) Preliminary figures

Turnover in trade and services by industry, MEUR

Industry	2010	2020	2021 [1)]
Total	**582**	**493**	**540**
Car sales	29	35	41
Wholesale trade	291	180	184
Retail trade	218	238	257
Hotels and restaurants	43	41	58

1) Preliminary figures

Imports and exports of goods 2020, MEUR

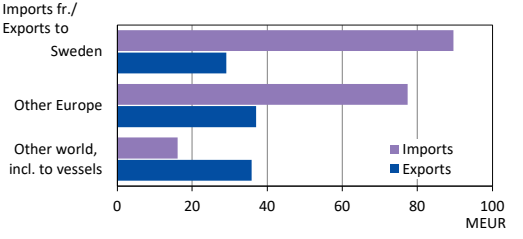

Financial system, MEUR

	2015	2020	2021
Net interest margin	56	64	67
Net fee and commission income	39	69	45
Net trading and investment income	10	3	20
Other income	2	23	21
Total expenses	79	109	101
Impairments on loans and receivables	-4	6	5
Total assets	4 955	6 622	7 229
Own funds	229	327	351

The merchant fleet 2021

Flag Type of vessel	Number	1 000 GT
Total	**44**	**1 092**
Åland/Finland	29	369
Passenger vessels	7	268
Archipelago ferries	8	10
Ro-ro cargo vessels	10	89
Other vessels	4	2
Foreign	15	723
Passenger vessels	4	130
Ro-ro cargo vessels	1	7
Tanker vessels	10	586

Note: Includes vessels owned by companies registered in Åland only.

Merchant fleet 2000-2021 by flag of vessels

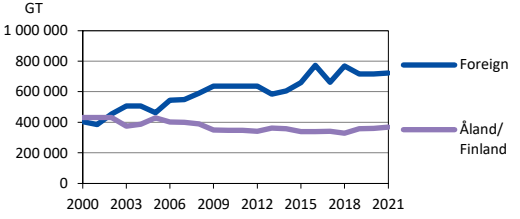

Waterways 2021	1 331 km

Arriving vessels

Destination	1990	2000	2010	2021
Total	**4 790**	**8 308**	**8 088**	**7 064**
Mariehamn	3 975	4 831	5 364	3 046
Eckerö	815	1 169	973	949
Långnäs	..	2 308	1 751	3 069

Travellers arrived 1958-2021

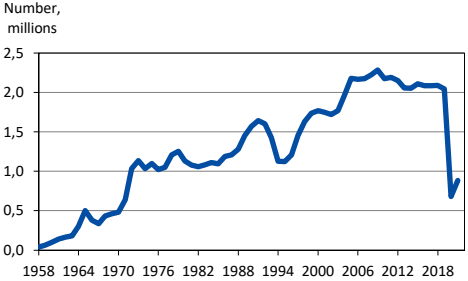

Travellers arrived by country and type of transport, 1 000 persons

	2000	2010	2021
Total	**1 769**	**2 173**	**885**
From Sweden	1 332	1 828	591
On cruise liners	569	941	131
Other travellers	762	887	459
From Finland	437	335	288
Archipelago ferries	77	56	45
Others	360	279	242
Other countries	..	10	7

Arrived vehicles 2021	165 625

Marinas

	2000	2010	2021
Marinas	20	20	20
Capacity	1 396	1 317	1 320
Nights spent	30 165	30 324	31 410

Accommodations, guest nights

	2000	2010	2021
Total	**562 571**	**423 893**	**343 737**
Hotels	187 991	169 754	177 233
Guest houses	42 680	41 836	37 931
Cottages	193 438	133 160	69 144
Camping sites	138 462	79 143	59 429
Home country of the guests			
Åland	..	496	11 573
Finland	251 934	177 697	252 402
Sweden	255 876	192 838	56 528
Norway	9 466	4 076	968
Denmark	5 808	2 365	743
Other Nordic countries	599	190	80
Germany	18 050	12 700	5 525
Estonia	1 122	7 390	2 366
Latvia	993	3 639	2 886
Russia	1 601	5 402	280
Lithuania	144	1 402	2 096
Switzerland	2 088	1 750	1 365
Great Britain	1 655	1 203	414
Rest of Europe	11 238	10 491	5 963
USA	828	656	190
Rest of world incl. unknown	1 169	1 598	358

Note: Establishments with more than 4 rooms or cottages.

Up to 2010, the figures of Åland were included in the figures of Finland.

Number of accommodation establishments

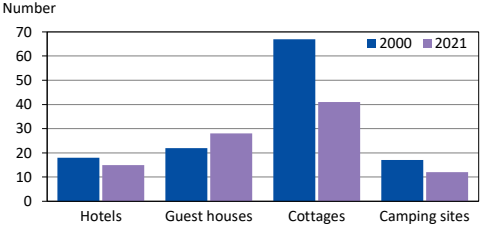

Note: Establishments with more than 4 rooms or cottages.

Number of vehicles

	2000	2010	2021
Private cars	13 979	19 240	25 632
Private cars/1 000 inhabitants	542	687	845
Lorries	403	674	1 015
Vans	2 805	3 915	5 442
Buses	41	43	54
MC:s	619	1 373	2 055
Tractors	3 277	3 637	4 588

Decommissioned private cars 2021	27 %

Roads, km

	1980	2000	2021
Public roads	888	922	1 097
- of which paved roads	348	656	976
Bicycle roads	..	38	154

Number of passengers and vehicles on the archipelago ferries, 1 000 pcs

	1990	2000	2021
Passengers	930	1 049	597 [1)]
Vehicles	441	525	559

1) Excl. the Töftö line (324 000 passengers 2018)

Air traffic

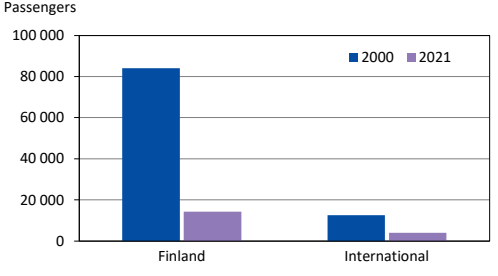

Note: The airport was closed for reconstruction for seven weeks in 2021.

Geography and Municipalities of Åland

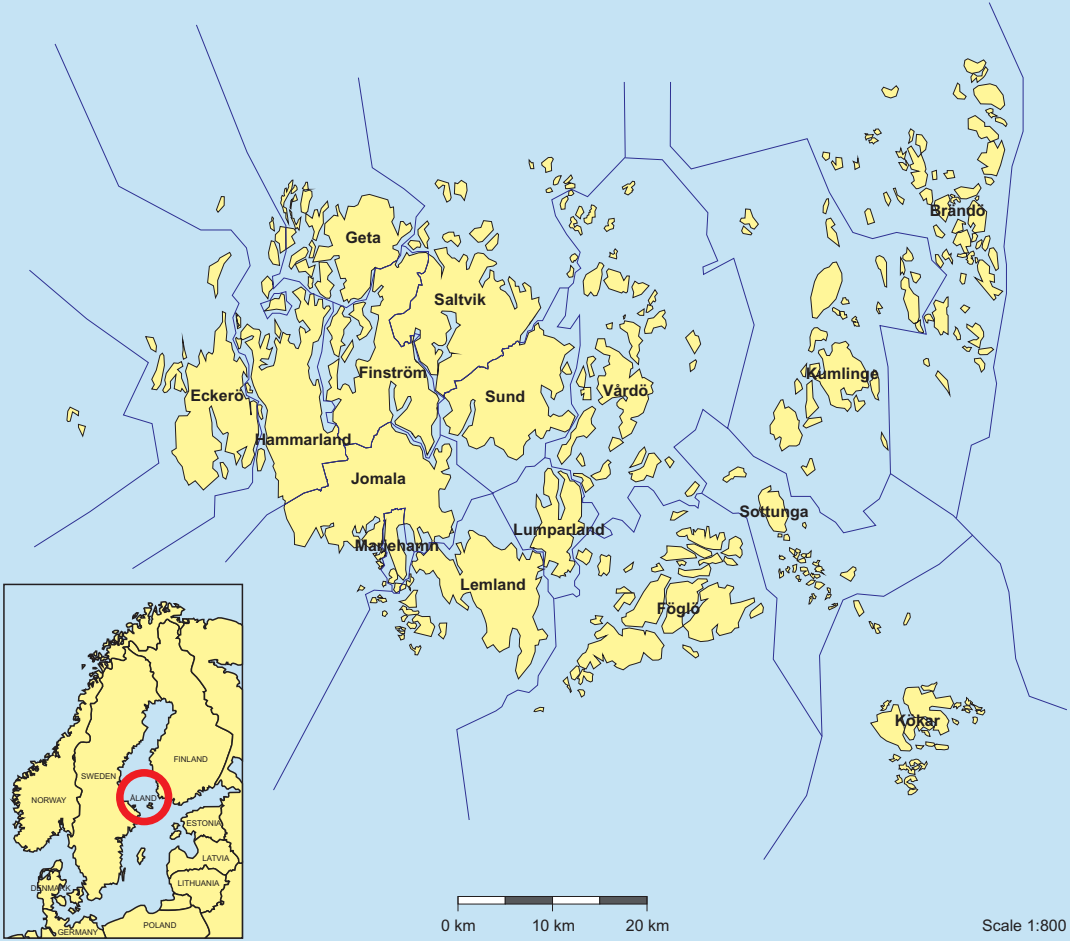

Economy

Unemployment 2021
6,8 %

Average monthly earnings, private sector 2020
3 685 €

Taxable income of private individuals 2020
889 MEUR

GDP per capita 2019
36 500 PPS €

Inflation 2021
1,7 %

Enterprises with more than 100 employees 2021

Employed in Åland by sector and sex 2019

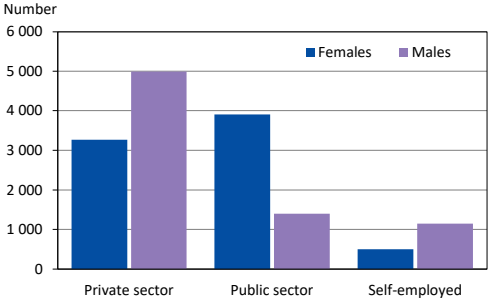

Note: Jobs on Åland ships are included.

Self-employed of all employed 2019	11 %

Employed persons 2019

Industry	Total	F	M	%
Total	**14 541**	**7 296**	**7 245**	**100**
Agriculture	516	118	398	4
Manufacturing	1 084	257	827	7
Construction	952	67	885	7
Trade, hotels	1 936	962	974	13
Transport	1 597	471	1 126	11
IT and communication	544	148	396	4
Financial services	671	343	328	5
Prof., scient., tech.	975	499	476	7
Public services	4 786	3 753	1 033	33
Personal services	960	545	415	7
Unknown	520	133	387	4
Employment rate, %	79,1	79,6	78,6	

Employed persons 2019, %

Region		Primary industries	Industry, construct.	Ser-vices
Mariehamn	Total	0	10	86
	Females	0	4	94
	Males	1	17	77
Rural district	Total	5	17	74
	Females	2	5	91
	Males	8	29	58
Archipelago	Total	11	10	73
	Females	6	4	87
	Males	15	16	62
Åland	**Total**	**4**	**14**	**79**
	Females	**2**	**4**	**92**
	Males	**5**	**24**	**66**

Note: Primary industries include agriculture, forestry and fishery.

Unemployment rate 2021	6,8 %

Unemployment 2001-2021, %

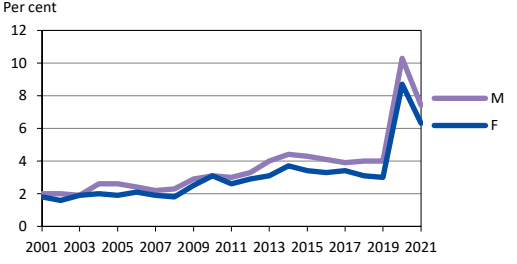

Job vacancies per 100 unemployed 2021	28

Income and taxes of private individuals 2020, MEUR

	Total	Females	Males
Wage income	548	255	293
Pension income	183	83	100
Business income [1)]	40	10	30
Taxable capital income [2)]	66	23	43
Other earned income	54	16	38
Income subject to taxation	**889**	**389**	**500**
Taxable earned income	688	297	391
Taxable capital income	66	23	43
Income taxes, state taxation	52	15	36
Municipal income taxes	98	41	57
Health care contribution	12	5	7
Church tax	7	3	4
Taxes, total	**169**	**65**	**104**
Income subject to taxation less taxes	720	324	396

1) Including both earned and capital income
2) Excluding capital income from business

Taxes, share of taxable income 2020	19 %

Income by sex 2020

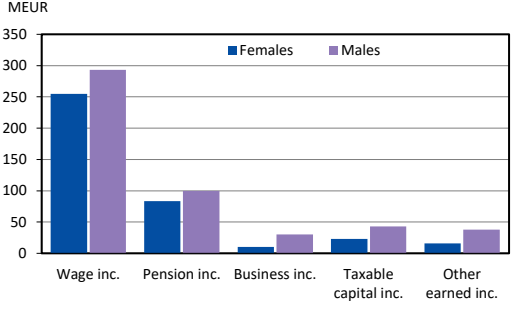

Earnings in the private sector 2020

Occupational group	Total	F	M
Total	**3 685**	**3 372**	**3 855**
Legislators, senior managers	6 172	5 311	6 583
Professionals	4 478	4 132	4 691
Technicians, associate professionals	3 875	3 488	4 073
Clerks	3 122	3 108	3 150
Service, sales, care workers	2 892	2 627	3 111
Agriculture, forestry, fishery workers	2 403	1 972	2 608
Craft and related trades workers	3 103	2 627	3 126
Plant and machine operators, assemblers	2 788	2 642	2 813
Elementary occupations	2 378	2 156	2 558

Earnings in the public sector 2020

Occupational group	Females			Males		
	Gov.Ål	Munic.	State	Gov.Ål	Munic.	State
Total	**3 581**	**3 009**	**3 533**	**4 341**	**3 224**	**4 178**
Legisl., senior managers	5 223	4 146	..	5 534	5 212	..
Professionals	4 370	3 418	4 976	5 089	3 821	4 461
Techn., ass. profession.	3 353	3 039	3 206	4 082	3 111	3 848
Clerks	2 886	2 706	2 730	3 077	2 538	-
Service, sales, care workers	3 167	2 700	..	3 918	2 509	-
Craft and rel. trades work.	..	-	..	..	-	..
Plant, mach. op., assembl.	..	..	..	..	..	..
Elem. occup.	2 443	2 233	..	2 486	2 192	..

Consumer price index 1995-2021, annual percentage change

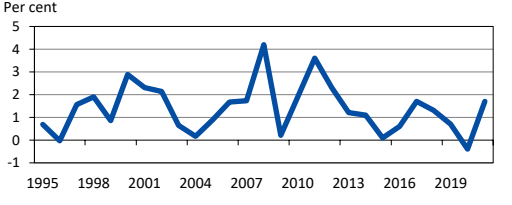

Gross domestic product 2019

Industry	MEUR	%
Agriculture	36	2,9
Manufacturing	99	8,1
Construction	60	4,9
Trade, hotels	101	8,3
Shipping	194	15,8
Other transports	50	4,1
Information and communication	41	3,3
Financial services, real estate	271	22,2
Professional, scientific, technical activities	36	3,0
Public services	11	0,9
Personal services	51	4,1
Industries, total	949	77,6
Government services	261	21,3
Non-profit institutions	14	1,1
GDP at basic price	**1 223**	**100,0**
Indirect taxes	168	
Subsidies	-50	
GDP at market price	**1 341**	

GDP per capita 1990-2019, PPS euro

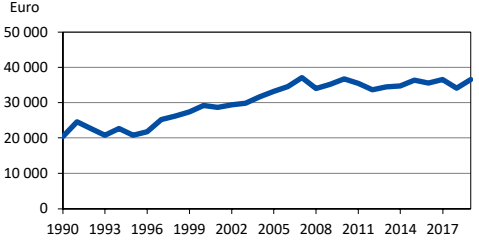

Note: Purchasing Power Standards, PPS, is an artificial currency eliminating differences in price levels between countries.

GDP, change 2018-2019	6,9 %

Enterprises 2021

Industry	Total	Number of employees 0-4	5-19	20-99	100+	Un-known
Total	**2 788**	**2 341**	**212**	**65**	**11**	**159**
Primary ind.	167	136	15	4	-	12
Manufacturing	241	195	22	11	2	11
Construction	518	459	30	11	-	18
Trade, hotel	601	497	66	14	1	23
Transport	271	206	22	14	6	23
Finance, real estate	624	535	38	7	1	43
Public services	366	313	19	4	1	29

Turnover and profit of enterprises in industry and commerce by industry 2020, MEUR

Industry	Turnover	Profit/Loss
Manufacturing	391	30
Construction	150	6
Wholesale trade	176	8
Retail trade	259	3
Sea transport	366	-67
Other transport	84	2
Hotels and restaurants	34	1
Business services	167	10
Personal services	47	-1

Ten largest enterprises by number of employees in Åland 2020

Enterprises	Industry	Employees	Turnover MEUR
Viking Line Abp	Transport	1 532	174
Ålandsbanken Abp	Finance, insurance	235	..
Crosskey Banking Solutions Ab	Information, communication	200	34
Ålands penning-automatförening	Arts, entertainment, recreation	178	70
Åland Post Ab	Transport	170	33
Rederi Ab Eckerö	Transport	155	16
Optinova Godby Ab	Manufacturing	134	14
Trailer-Link Ab	Transport	131	21
Ab Mathias Eriksson	Trade	115	47
Orkla Confectionery & Snacks Finland Ab	Manufacturing	95	76

Public Sector

Participation in the Legislative Assembly election 2019
69,7 %

Tax revenue of the municipalities 2020
3 717 €/inhabitant

Primary care visits 2021
182 000

Students at Åland University of Applied Sciences autumn 2021
485

Pension beneficiaries 2021
7 784



Library home loans 2021
362 000

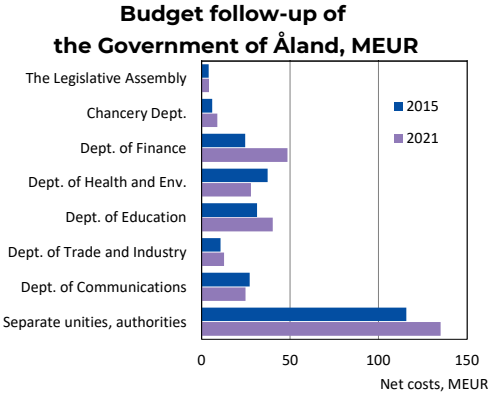

Finances of the municipalities 2020

	MEUR	%
Expenditure by sector	**220**	**100,0**
General administration	5	2,2
Social welfare	96	43,5
Education and culture	58	26,4
Other services	61	28,0
Comparative figures		
Taxable income, EUR/inhabitant		21 041
Taxation per cent		17,42
Tax revenue, EUR/inhabitant		3 717
Government of Åland subsidies, EUR/inhabitant		1 362
Operating revenue, EUR/inhabitant		1 262
Operating costs, EUR/inhabitant		5 862
Net investments, EUR/inhabitant		475
Loan stock, EUR/inhabitant		1 638
Cash balance, EUR/inhabitant		1 078

Health and medical care 2021

	Total	Females	Males
In-patient care			
Somatic special care			
Beds	99	..	..
Patient days	21 723	11 799	9 924
Psychiatric care			
Beds	14	..	..
Patient days	2 654	1 313	1 341
Health care outside Åland			
Patient days	5 308	..	..
Out-patient visits			
Primary care	181 669	103 418	78 251
Psychiatric care	16 524	9 315	7 209
Somatic special care	65 692	35 857	29 835
Health care outside Åland	4 566	..	..
Dental care	14 826	..	..

Note: The figures are from the Åland Health and Medical Care Organisation.
Somatic special care includes rehabilitation and geriatric care.

Sickness allowances 1993-2021, days covered by sex of the recipients

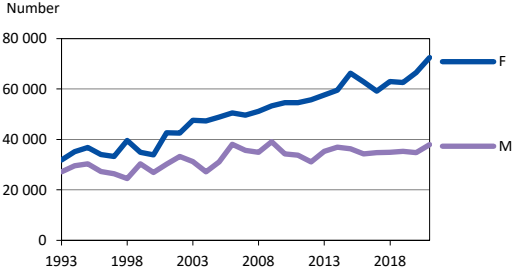

Disability pension beneficiaries 2021	622

Child day care

	2000	2021
Day nurseries	47	35
Children	1 518	1 360
In day nurseries	1 291	1 346
In family day care	227	14
Percentage of children in child day care	59,9	62,6
0-1 year	9,5	11,2
2-3 years	57,1	73,7
4-6 years	90,5	85,2

Child home care allowance

	2007	2021
Number of recipients	**814**	**836**
Females	762	719
Males	52	117

Note: Parents to children under 3 years of age not using municipal child care are granted child home care allowance.

Parental allowance

	2011		2021	
	F	M	F	M
Number of recipients				
Maternity/Paternity allow.	327	308	334	388
Parental allowance	399	135	373	27
Parental allow. days				
Maternity/Paternity allow.	28 334	6 218	29 154	9 796
Parental allowance	41 816	2 274	41 089	1 715
Euro/day				
Maternity/Paternity allow.	71	77	81	84
Parental allowance	60	83	70	79

Recipients of income support 2021	438

Households receiving muncipal home-help services by age

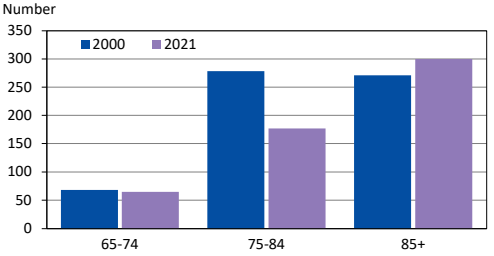

Elderly care 2021, number of clients

	Total	Age		
		65-74	75-84	85-
Åland	**579**	**100**	**176**	**303**
Females	**344**	**40**	**91**	**213**
Males	**235**	**60**	**85**	**90**
Elderly centers	108	21	40	47
Females	64	11	18	35
Males	44	10	22	12
In service homes for elderly	283	18	73	192
Females	197	7	43	147
Males	86	11	30	45
Cared for by related person	188	61	63	64
Females	83	22	30	31
Males	105	39	33	33

New pension beneficiaries 2020	365

Number of pension beneficiaries

	2010		2021	
	F	M	F	M
Pension beneficiaries, total	**3 604**	**3 136**	**4 153**	**3 631**
Old-age pension	2 903	2 551	3 800	3 362
Invalidity pension	422	444	353	269

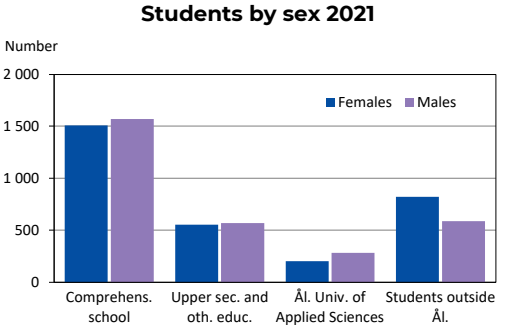

Comprehensive school 2021

	Schools	Pupils
Total	**21**	**3 071**
Junior level	20	2 008
Senior level	8	1 063

Note: Seven schools have both junior and senior level education.

Students in upper secondary and other education 2021

	Total	F	M
Total	**1 123**	**554**	**569**
Ålands lyceum	433	244	189
Ålands yrkesgymnasium	645	282	363
Ålands folkhögskola	45	28	17
Home country			
Åland	1 093	544	549
Finland	22	9	13
Sweden	8	1	7
Other	-	-	-

Graduated, upper secondary level 2021	292

Students at Åland University of Applied Sciences autumn 2021

	Total	F	M
Total	**485**	**202**	**283**
Field of education			
Business, admin., law	104	68	36
Info., comm. techn. (ICT)	91	19	72
Technology	117	9	108
Health and welfare	67	59	8
Services	106	47	59
Home country			
Åland	337	166	171
Finland	105	23	82
Sweden	42	12	30
Other	1	1	-

Students at Åland University of Applied Sciences 2003-2021 by residence

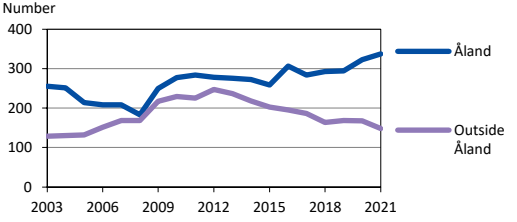

Students outside Åland 2021

	Total	F	M
Total	**1 409**	**821**	**588**
Location			
Finland	509	289	220
Sweden	839	496	343
Other Nordic countries	14	8	6
Other Europe	38	24	14
Outside Europe	9	4	5
Level			
Upper secondary level	186	118	68
Universities incl. polytechn.	1 175	677	498
Folk high schools, other	48	26	22

Libraries

	2000	2010	2021
Holdings of media, 1 000 pcs	333	326	284
Home loans, 1 000 pcs	486	476	362
Volumes lent/inhabitant	18,9	17,0	11,9
Visits, 1 000 pcs	..	312	199

Published books

	2000	2010	2021
Books total	**67**	**54**	**59**
Specialised literature	62	41	49
Fiction	5	9	7
Children's and youth literature	-	4	3

Visits at the Åland Provincial Archives 2021	1 646

Museums, visits

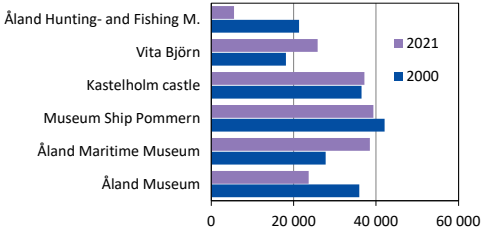

Parishes

	2000	2020
Number of parishes	13	10
Members of parishes	23 801	21 205
Attendants in services	62 080	24 774
Baptisms, number	239	78
People in preparation for confirmation, number	267	218

Note: Evangelic-Lutheran national parishes

Offences against the criminal code known to the authorities 2020

	Offences	Suspected persons		
	total	Total	F, %	M, %
All offences	**1 910**	**1 522**	**20,3**	**79,7**
Property offences	611	347	21,3	78,7
Offences against persons	219	174	14,9	85,1
Sexual offences	25	30	-	100,0
Public offences	77	76	17,1	82,9
Traffic offences	615	580	26,2	73,8
Other offences	363	315	14,0	86,0

Victims of crimes by sex 2009-2020

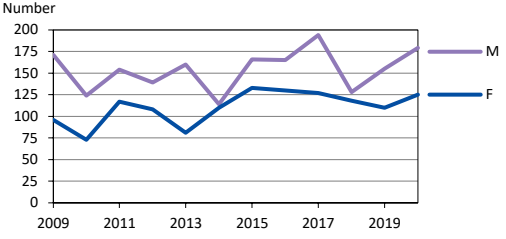

Participation, municipal election 2019	66,4 %

Legislative Assembly elections, participation by sex, %

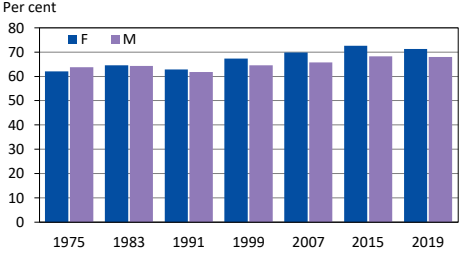

Legislative Assembly election 2019

Political group	Votes		Members elected		
	Number	%	Tot.	F	M
Total	**14 258**	**100**	**30**	**9**	**21**
Åland Centre Party	3 970	28	9	2	7
Åland Liberals	2 803	20	6	3	3
The Moderates	1 967	14	4	1	3
Independents	1 935	14	4	-	4
Åland Soc. Dem. Party	1 312	9	3	3	-
Future of Åland	666	5	1	-	1
Åland Democracy	418	3	1	-	1
Sustainable Initiative	1 187	8	2	-	2
Speaker	Bert Häggblom (Independents)				

Candidates, Legislative Assembly election 2019 239

The Government of Åland 2019-

Political group	Members	F	M
Total	**8**	**3**	**5**
Åland Centre Party	4	2	2
The Moderates	2	1	1
Independents	1	-	1
Sustainable Initiative	1	-	1
Premier	Veronica Thörnroos (Åland Centre Party)		

Members elected for the Legislative Assembly by sex 1922-2019

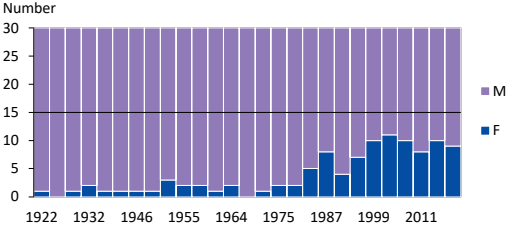

About Åland

Åland is a home-ruled, demilitarized and Swedish-speaking territory belonging to Finland. The autonomy originating from 1922 grants Åland legislative power in several areas. The popularly elected Legislative Assembly of Åland (Lagtinget) appoints the Government of Åland (Landskapsregeringen), which holds the executive power.

The competence areas of the Government of Åland are health and medical care, upper secondary and tertiary education, trade and industry, local road and ferry traffic, the police, the postal service, radio and television as well as culture and museums.

There are 16 municipalities in Åland and 6 of these are situated in the archipelago. The municipal sector is responsible for areas such as comprehensive school, child care and elderly care.

Over the last decades, Åland has developed into a service economy. Concurrently, the population has increased and the contribution of immigrants expanded.

Åland has its own flag since 1954 and stamps of its own since 1984. Starting in 1970, Åland is represented in the Nordic Council and participates in the work of the Nordic Council of Ministers. Åland joined the European Union in 1995, but remains outside the EU tax union.

The statistical information in Åland in figures is mainly from the Statistical Yearbook of Åland, which is produced annually by Statistics and Research Åland (ÅSUB).

ÅSUB's main tasks are to function as the official statistics authority of the Åland Islands and to conduct research and surveys. ÅSUB produces statistics in several subject areas including population, public finance, manufacturing, education, social welfare, health and medical care, environment and elections. All statistics as well as all reports and other information published by ÅSUB are available on the web site **www.asub.ax**.

info@asub.ax

Telephone
+358 (0)18 25490

Address
P.O.B. 1187, AX-22111 MARIEHAMN

ISSN 1457-1617 (print)
ISSN 2737-0739 (online)

Photo Ålands lagting